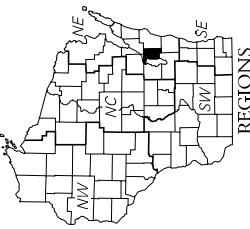


### LEGEND

- Freeway
- Mainline Divided
- U.S. or State Hwy
- County Trunk Hwy
- Town Road
- Firelane
- Railroad
- State Trail
- Interchange
- Highway Separation
- Interstate Highway No.
- U.S. Highway No.
- State Highway No.
- County Highway Letter
- State Boundary
- County Boundary
- Civil Town Boundary
- Section Line
- Dam
- Hospital
- Schools
- Airport
- County Seat
- Unincorporated Village
- Fish Hatchery
- Game Farm
- Public Hunt or Fish Gds.
- Public Camp & Picnic Grds.
- Benget Station
- State Park
- County Park
- Rest Area
- Wayside
- Without Facilities
- Modern Facilities
- Benget Facilities



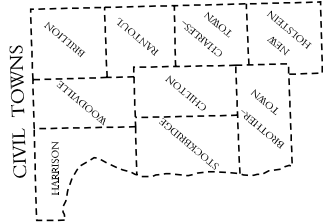
SECTION NUMBERING OF A TOWNSHIP

6	5	4	3	2	1
7	8	9	10	11	12
13	14	15	16	17	18
19	20	21	22	23	24
25	26	27	28	29	30
31	32	33	34	35	36

MILES OF HIGHWAY as of Dec. 31, 2004

STATE ..... 111  
 COUNTY ..... 113  
 LOCAL ROADS ..... 62  
 OTHER ROADS ..... 0  
 TOTAL FOR COUNTY ..... 836

Land Area (2000 Census) ..... 329 sq mi  
 Population (2000 Census) ..... 40,631  
 County Seat ..... Chilton

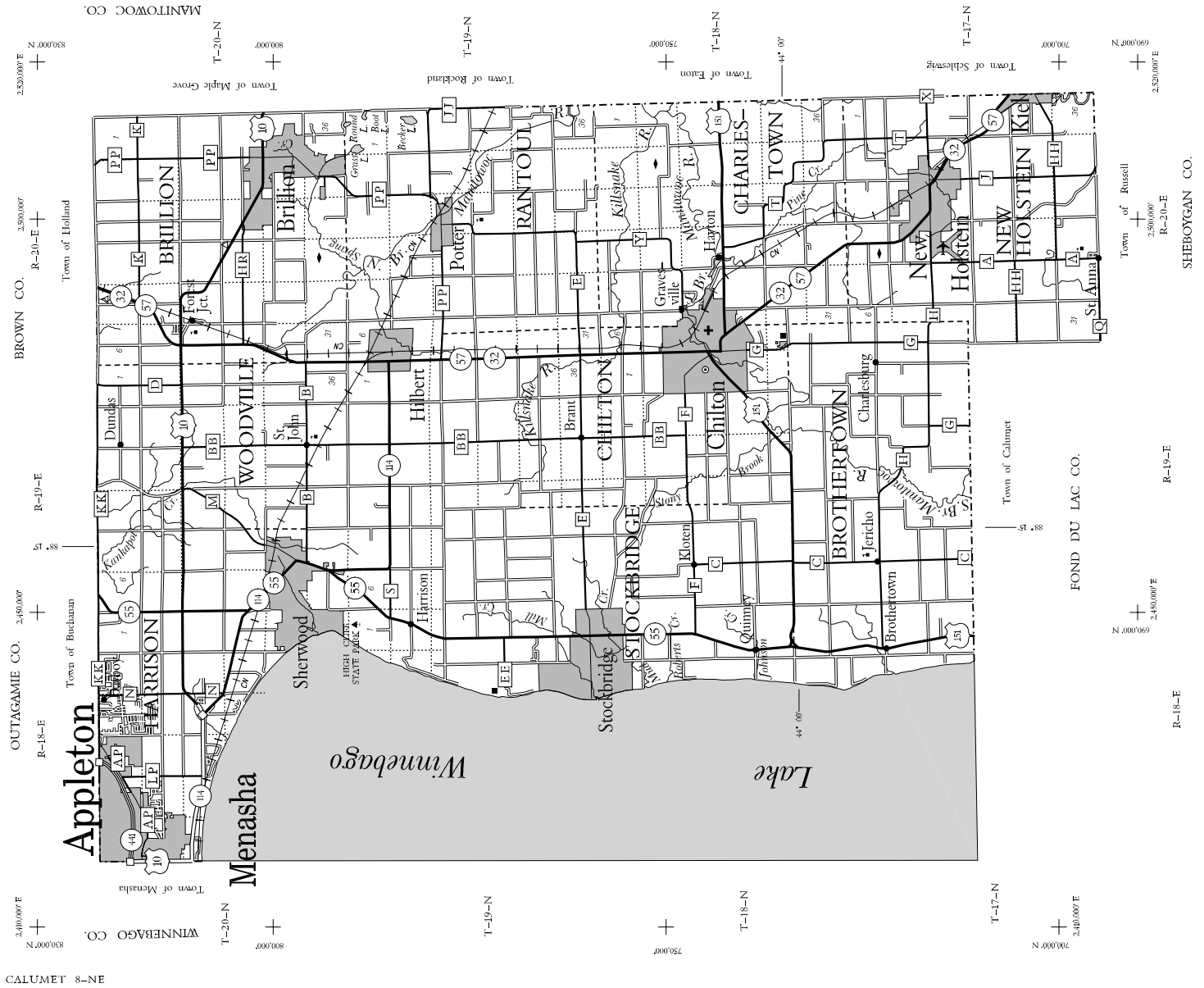


## CALUMET CO.

DEPARTMENT OF TRANSPORTATION  
 STATE OFFICE BUILDING  
 Madison, Wisconsin

SCALE 0 1 2 MILES  
 Corrected for  
 JAN. 2006

Base compiled from USGS Quadrangles  
 1400,000 Series



For boundaries of public hunting and fishing grounds please contact the Department of Natural Resources

Grid based on the state plane coordinate system south zone and the NAD 87